

Implementing precise geometric changes in a time-efficient manner to be employed in processing images in two and three dimensions

Chandrakala Arya

Asst. Professor, School of Computing, Graphic Era Hill University,
Dehradun, Uttarakhand India 248002

Abstract: In this study, we provide a new technique for determining the geometry of objects and their potential uses. The suggested technique utilises a hybrid system that draws on the Standard Hough Transform, Bresenham's raster scan algorithm, and the Eigenvalues of the covariance matrix. This study takes use of the fact that certain properties of geometric primitives like straight lines, circles, and ellipses are correlated with the size and shape of the covariance matrix's eigenvalues. Regardless of the segment's length or orientation, a line in the continuous domain will always have zero for its tiny Eigenvalues. If the shape of the item is a perfect circle, then the object's big and small Eigenvalues will be equal. If the object is an ellipse, the semiminor and semimajor axes are represented by the small and large Eigenvalues, respectively. Therefore, in this work, the geometric primitives in images can be extracted by using the large Eigenvalues and small Eigenvalues of a covariance matrix. The suggested methodology is used in several computer vision and pattern analysis programmes. Automatic traffic systems often employ a straight line detection method to locate the lanes. Coins are identified using circular object recognition, while human faces are segmented and detected using elliptical feature extraction.

Keywords: Covariance matrix, Coin identification, Eigenvalues, Face segmentation, Geometric primitives, Hough Transform, Lane detection, Raster scan algorithm.

Introduction

A feature of an image is a unique, irreducible, and identifying aspect of that picture. Isolating and then identifying areas of common items within an image relies heavily on visual attributes. Extracting salient aspects of an image so that a computer can offer a description, interpretation, or understanding of the picture is the primary goal of many image processing systems. In order to extract and analyse features from images, segmentation is a necessary first step. The primary goal is to identify individual items in a picture by identifying separate homogenous zones within the image. The discontinuity or similarity of intensity values are two fundamental qualities that are often used as the basis for feature extraction methods. Partitioning a picture according to sharp intensity changes, such as the identification of points, lines, and edges, falls under the first heading. The primary strategy in the second class relies on segmenting a picture into comparable parts based on a set of specified criteria. Examples of the second kind include thresholding, expanding regions, adopting a morphological

approach, and dividing and combining regions. Several methods have been developed over the course of several decades for locating common grey level breaks in images, such as points, lines, and edges. When it comes to analysing, segmenting, and identifying images, edge detection is a crucial preprocessing step. A group of adjacent pixels that marks the border between two areas is called an edge. Boundaries are a set of connected edges that define the bounds of an object, providing information about its size, shape, and orientation that may be used in calculations. Determining semantic edges in photos may be done using any of many methods based on derivatives and gradient masks. In practise, noise, breaks in edge pixels, nonuniform lighting, and other phenomena that contribute illusory intensity discontinuities mean that the collection of edge pixels seldom entirely characterises an edge. In order to construct meaningful picture segments, such the outlines of geometric objects, edge detection methods are usually followed by linking processes to combine edge pixels into meaningful edges. An edge is formed from neighbouring pixels that share some defining characteristic during the local processing of edge linking and border detection. If the magnitude and direction parameters are met, a point in the given neighbourhood is associated with the pixel. This procedure is used to every part of the picture, and it works best for brief interruptions. Using global processing using the Hough Transform (HT), analysis of Eigenvalues of covariance matrix, and Bresenham's raster scan methods over the global connection of pixels, the thesis focuses on edge linking, boundary detection, and geometrical object identification. Feature extraction is one of the main challenges in object recognition. One of the foundational activities of computer vision and picture segmentation is the extraction of geometric primitives. Segmentation may be considered as a problem of localization if the items inside an image have a defined form and size. Computer vision plays a crucial role in the identification of objects like straight lines, circles, ellipses, and certain mathematical curves. Object identification is useful in many contexts, including but not limited to scientific study, manufacturing, and medicine. One common approach to extracting geometric forms is the HT and its many versions. Parametric curves with a variety of free parameters represent HT primitives. The key idea behind the HT is to provide a transformation from the picture space to the parameter space. An image's edge points are mapped to cells in the parameter space with associated parameters so that the specified primitive traverses those coordinates. A container called an accumulator collects the selected cells. When all the data points are taken into account, the parameters of the desired shape are found at local maxima in the accumulator bin. Initially, the HT was built to pick up on curved lines. As an added bonus, the generic HT may be used to identify free-form forms in photos. However, in order for HT to successfully accomplish object identification and segmentation, a full specification of the exact shape of the target object is required. The primary focus of this thesis is on using both synthetic and real-world photographs to extract analytical forms such as straight lines, circles, and ellipses. Parametric HT analysis, statistical analysis using the Eigenvalues of the covariance matrix of edge pictures, and geometrical features of an object all make up the suggested hybrid system.

HT, Eigenvalue analysis, and raster scan techniques play a significant role in the work discussed in this research. The HT has long been acknowledged as a reliable method for the identification of form in pictures according to analytical definitions. It works with photos that have been partly obscured or damaged by noise. It may also be used to quantify the degree to which a model and a detected item are same by comparing the relative magnitude and geographical distribution of parameter space peaks. In addition, HT may look for several instances of a geometric form all at once. As the number of parameters of the analytical curve grows exponentially, the memory space and computing time required by the traditional

sequential approach based on direct application of HT becomes increasingly prohibitive.

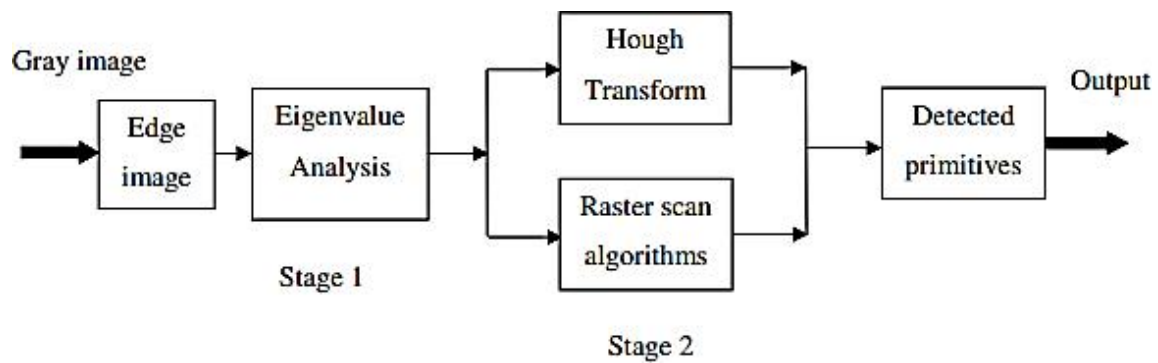


Figure 1. Block diagram of proposed methodology

Figure 1 is a block diagram showing the proposed two-stage process. In the first step, grey image edges are extracted with the help of appropriate edge extraction operators, and their Eigenvalues are analysed. In the next phase, the suggested strategy is used to recognise the geometric objects by use of HT and raster scan methods..

Literature Review

Jiwei Shen et.al.,(2019) Change detection is a promising early stage in visual processing. The main difficulty is finding all the significant differences between a source picture of the same scene and a target image taken from a different angle. In this research, we offer a technique for reliable change detection that makes use of graph matching and geometric restrictions. Geometric restrictions are utilised to eliminate the potential for erroneous findings, while maximum common sub-graph matching is used to reduce the likelihood of poor outcomes. Detection outcomes in a variety of real-world settings reveal that the suggested technique is more reliable than state-of-the-art methods with regard to significant textural moving items.

Dongkwon Jinet.al.,(2019) In this paper, we offer a robust approach for detecting changes in high-resolution satellite pictures that are not properly registered. This is accomplished by using an image registration method in tandem with a change detection method for registered images. In order to compare the extracted keypoints of two photos, we use both manually-created features and the findings of a change detection algorithm. After identifying pairs of keypoints, we use them to align the photos. Finally, we use the aligned photos to create a change map. Iterating back and forth between the image registrations and change detection processes leads to convergence. When there are geometrical errors between temporal satellite photos, experimental findings show that the suggested approach greatly outperforms the usual change detection technique.

Geometric Straight Lines Detection

A crucial job in any image processing and computer vision applications is the extraction of line segments from an edge picture for the purposes of analysis and comprehension of an

image. In this study, the tiny Eigenvalue r associated with the covariance matrix of a group of linked edge pixels is investigated for its potential use in validating straight line recognition. The study details the suggested technique of line detection in two distinct phases. The first step is to conduct GHT on an edge picture and locate the legitimate Hough peaks. In the second step, the raster scan method pinpoints precise pixel positions in the picture space, and the tiny Eigenvalue analysis provides the linear pixels that make up the line segments by suppressing the nonlinear pixels.

Eigenvalue analysis may be used to determine whether a given collection of edge pixels joined together to form a line segment has the right combination of geometric and statistical features. Figure 2 is a computer-generated depiction of a line segment rotated through the values 0-15-30-45-60-75-90.




Figure. 2 Line segment with different orientations

The Eigenvalues of several zones of support for a segment of a straight line are tabulated in Table 1. The Eigenvalues of a certain border will vary depending on the number of points utilised to generate the covariance matrix.

Table 1: Small Eigenvalues for a line segment

Slope angle()	Small Eigenvalues		
	$w = 3 \times 3$	$w = 5 \times 5$	$w = 7 \times 7$
0^0	0.00000	0.00000	0.00000
15^0	0.10372	0.10486	0.10549
30^0	0.11645	0.11823	0.11942
45^0	0.00000	0.00000	0.00000
60^0	0.11651	0.11826	0.11950
75^0	0.10370	0.10487	0.10551
90^0	0.00000	0.00000	0.00000

Each boundary point has its own unique set of local features that should be used to determine the area of support there. Adaptive selection of the area of support for computing the covariance matrix at each boundary point is also possible. The tiny Eigenvalues s for the

segments of lines with various orientations are close to zero, as shown in Table 1.

A sample synthetic picture with a variety of item forms is shown in Figure 3(a). As illustrated in Figure 3.(b), we add impulse noise with a density of 0.05 and Gaussian noise with a mean of $m=0$ and a variance of $=0.01$ to evaluate the system's stability and noise resistance. As can be seen in Figure 3.(c), the HT and the found Hough peaks match up perfectly. Figure 3.(d) depicts the relationship between the points that make up the line segments after a certain Hough peak has been chosen, and the points that aren't really part of the line segments but have the same slope and orientation as the current line segment with infinite length. To get rid of these blips, we employ an analysis based on tiny Eigenvalues (s). As can be seen in Figure 3.(e), all of the linear segments of the source picture are rendered clearly in the output image when the threshold value $T = 0.00536$ and the area of support of $w = 3 \ 3$ are used. Peaks in HT may be seen to match with these frequencies in Figure 3.(f).




Figure. 3(a)




Figure. 3(b)

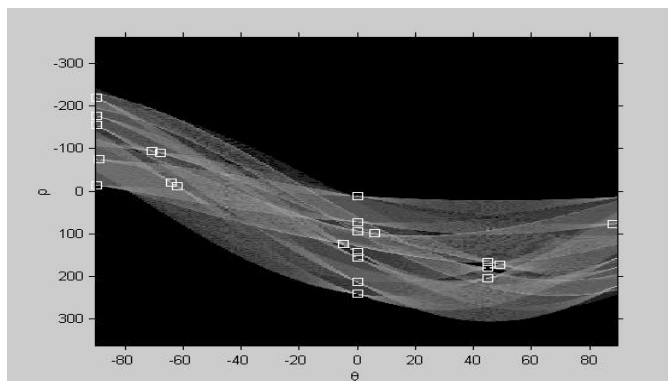


Figure. 3.(c)




Figure 3. (d)




Figure 3.(e)

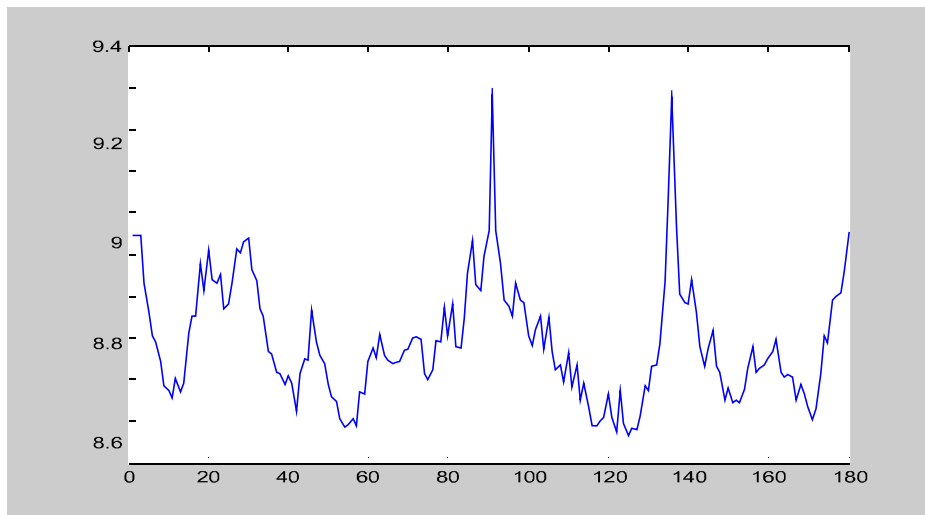


Figure 3.(f)

Figure 3. Lines detection from synthetic image (a) Original image (b) Noisy image (c) Hough Transform with peaks (d) Lines identified (e) Lines extracted (f) Hough peaks

Geometric Satellite Imaging

A distorted satellite picture is the result of many factors, including the representation, the position of the scanner, the atmosphere, the earth's curvature and undulation, etc. Before it can be used accurately in large-scale processes, it must first undergo distortion correction. As was said before, the study didn't know the orbital parameters. Rubber shifting is the name given to the mathematical framework used to correct distortion. It doesn't worry about what caused the distortions in the first place, but rather uses control points to correct the ones that already exist. In the case of inadequate parameters, this also facilitates the corrective process. Various amounts of control points on the ground were used for the 3D and 2D transformations presented in this paper. These models may be found in the majority of satellite imagery image

processing software. Rectified photos may have their metric integrity compromised by changes in ground level, but these models can help. The mapping from picture coordinates to object coordinates may often be done using polynomial models. The required transformation may be stated in a variety of polynomial orders depending on the degree of picture distortion, the number of ground control points (GCPs), and the nature of the terrain. First-order transformations are linear transformations that provide translation, scaling, rotation, and shift. The coordinates of the ground point may be found in either dimension using first order methods. In this research, we use several 2D and 3D non-rigorous mathematical models to geometrically rectify an Ikonos picture. The number of generalised coefficient pairs (GCPs) and the order of the polynomial employed in the projective, affine, conformal, Multiquadratic, and DLT models were varied.

Conclusion

Using a hybrid technique consisting of Eigenvalues of covariance matrix, Hough Transform, and raster scan methods, this study proposes a fast and accurate way for identifying geometric primitives. The suggested method has been evaluated for its ability to identify straight lines, circles, and ellipses. In order to determine whether geometric primitives are present in a picture, we investigate both the tiny and large Eigenvalues of the covariance matrix, which is a collection of edge images across a restricted area. The HT is then used to pull out the items of interest. Hough Transform is carried out using the sparse matrix method. The suggested technique employs a neighbourhood suppression strategy to isolate the genuine Hough peaks in the Hough parameter space. Multiple experiments using both computer-generated and real-world imagery are carried out. The effectiveness of the suggested approach is measured against that of other HT techniques. Error rate, precision, calculation time, and sensitivity to false alarms are some of the criteria used in the assessment process. When compared to the standard HT approach and its variants, the hybrid strategy suggested shows marked improvement..

References

1. J. Shen, S. Lyu, X. Zhang and Y. Lu, "Change Detection via Graph Matching and Multi-View Geometric Constraints," *2019 IEEE International Conference on Image Processing (ICIP)*, Taipei, Taiwan, 2019, pp. 4035-4039, doi: 10.1109/ICIP.2019.8803527.
2. D. Jin, K. Lim and C. -S. Kim, "Robust Change Detection in High Resolution Satellite Images with Geometric Distortions," *2019 Asia-Pacific Signal and Information Processing Association Annual Summit and Conference (APSIPA ASC)*, Lanzhou, China, 2019, pp. 572-577, doi: 10.1109/APSIPAASC47483.2019.9023244.
3. S. Sivaranjini and C. M. Sujatha, "Analysis of Parkinson's Disease SPECT Images Using Geometric Measures and Orthogonal Moments," *2018 Fourth International Conference on Biosignals, Images and Instrumentation (ICBSII)*, Chennai, India, 2018, pp. 206-212, doi: 10.1109/ICBSII.2018.8524601.
4. B. Kopczyński, P. Strumillo, M. Just and E. Niebudek-Bogusz, "Generating 3D spatio-temporal models of vocal folds vibrations from high speed digital imaging," *2018 IEEE 15th International Symposium on Biomedical Imaging (ISBI 2018)*, Washington, DC, USA, 2018, pp. 612-615, doi: 10.1109/ISBI.2018.8363650

5. X. Zhang, P. Xiao and X. Feng, "A comparison of separate segmentation strategies to reveal geometric changes of buildings in urban area," *2017 IEEE International Geoscience and Remote Sensing Symposium (IGARSS)*, Fort Worth, TX, USA, 2017, pp. 1075-1078, doi: 10.1109/IGARSS.2017.8127142.
6. R. A. S. Rosa, D. Fernandes, T. L. M. Barreto, C. Wimmer and J. B. Nogueira, "Deforestation detection in Amazon rainforest with multitemporal X-band and p-band sar images using cross-coherences and superpixels," *2017 IEEE International Geoscience and Remote Sensing Symposium (IGARSS)*, Fort Worth, TX, USA, 2017, pp. 3015-3018, doi: 10.1109/IGARSS.2017.8127633.
7. O. Yaman, M. Karaköse, İ. Aydın and E. Akin, "Detection of pantograph geometric model based on fuzzy logic and image processing," *2014 22nd Signal Processing and Communications Applications Conference (SIU)*, Trabzon, Turkey, 2014, pp. 686-689, doi: 10.1109/SIU.2014.6830322.
8. O. Yaman, M. Karaköse, İ. Aydın and E. Akin, "Detection of pantograph geometric model based on fuzzy logic and image processing," *2014 22nd Signal Processing and Communications Applications Conference (SIU)*, Trabzon, Turkey, 2014, pp. 686-689, doi: 10.1109/SIU.2014.6830322.
9. C. Marin, F. Bovolo and L. Bruzzone, "Detection of changed buildings in multitemporal Very High Resolution SAR images," *2013 IEEE International Geoscience and Remote Sensing Symposium - IGARSS*, Melbourne, VIC, Australia, 2013, pp. 3443-3446, doi: 10.1109/IGARSS.2013.6723569.
10. Z. Zhang, S. Shao and Z. Gao, "A Novel Method on Wheelsets Geometric Parameters on Line Based on Image Processing," *2010 International Conference on Measuring Technology and Mechatronics Automation*, Changsha, China, 2010, pp. 257-260, doi: 10.1109/ICMTMA.2010.58.
11. N. Aristokleous, I. Seimenis, Y. Papaharilaou, G. Georgiou, B. C. Brott and A. S. Anayiotos, "Effect of posture change on the geometric features of the healthy carotid bifurcation," *2009 9th International Conference on Information Technology and Applications in Biomedicine*, Larnaka, Cyprus, 2009, pp. 1-4, doi: 10.1109/ITAB.2009.5394446.
12. K. Nishitani, G. Sugimura, H. Kobayashi, K. Fukuda and A. Kawanaka, "Efficient Synthesis of Arbitrary Viewpoint Images Using 3-D Geometric Model and Mesh-Based Specular Reflection Tracing," *2007 IEEE International Symposium on Signal Processing and Information Technology*, Giza, Egypt, 2007, pp. 127-132, doi: 10.1109/ISSPIT.2007.4458151.
13. F. Ayoub, S. Leprince, R. Binet, K. W. Lewis, O. Aharonson and J. -P. Avouac, "Influence of camera distortions on satellite image registration and change detection applications," *IGARSS 2008 - 2008 IEEE International Geoscience and Remote Sensing Symposium*, Boston, MA, USA, 2008, pp. II-1072-II-1075, doi: 10.1109/IGARSS.2008.4779184.
14. H. -l. Zhang and S. Huang, "A Novel Image Authentication Robust to Geometric Transformations," *2008 Congress on Image and Signal Processing*, Sanya, China, 2008, pp. 654-658, doi: 10.1109/CISP.2008.422.